

DECISION/DIRECTION NOTE

Title: SERC – 2023 Road Closures 1

Date Prepared: April 20, 2023

Report To: Regular Meeting of Council

Councillor and Role: Councillor Debbie Hanlon, Special Events Regulatory Committee

Ward: N/A

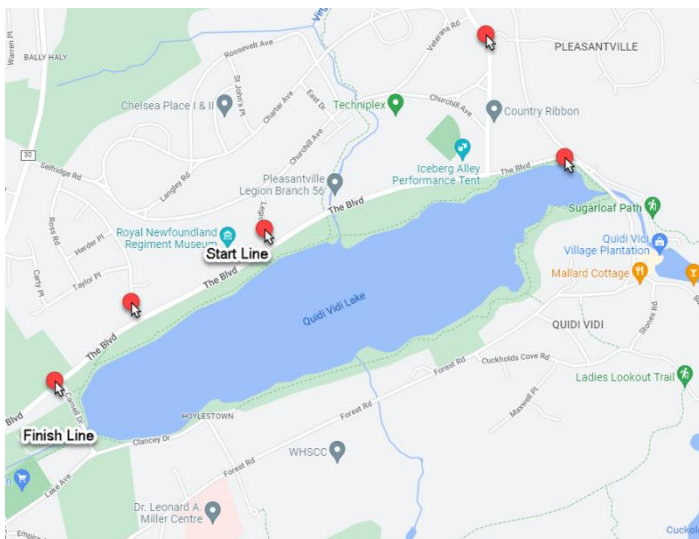
Decision/Direction Required: Seeking Council approval for road closures associated with the following events: ANE Mile on April 30, Coronation Celebrations on May 6, and the Battle of the Atlantic Parade and Ceremony on May 7.

Discussion – Background and Current Status:

ANE Mile – April 30, approximately 100 - 200 runners. RNC will be present to escort, and race marshals will be stationed on all barricades.

Road Closures (except local traffic):

- The Boulevard from Carnell Drive to Quidi Vidi Village Road (both directions)
- Local access between Carnell Drive and the Start Line (Bandstand).
- Local access between Quidi Vidi Village Road and the Finish Line (Bridge on Carnell Drive).
- Legion Road, East White Hills Road, Pleasantville Ave
- Lead barriers placed in advance of barrier at intersection with The Boulevard so that drivers can be redirected or turn around in more convenient locations.
- 7:45 AM – 8:45 AM



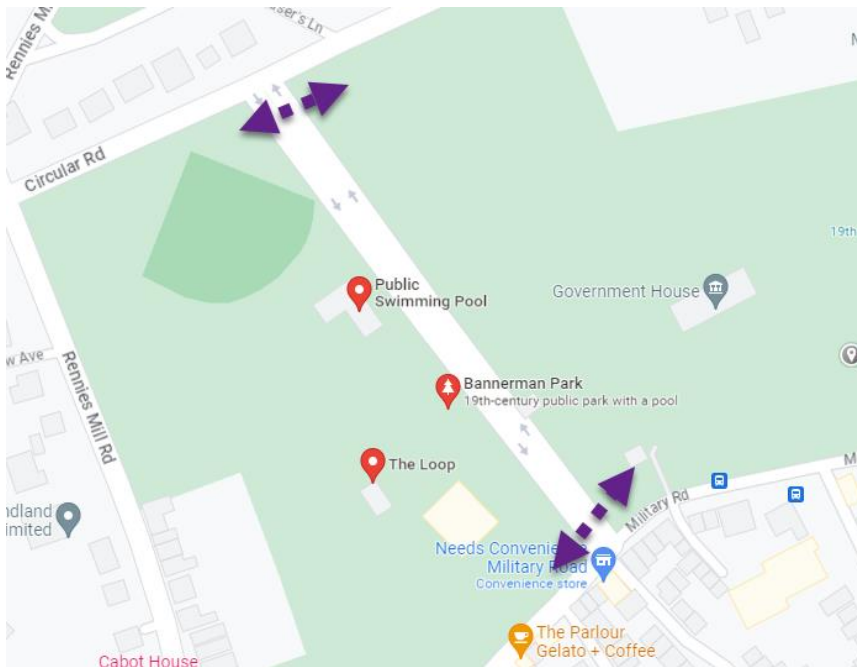
ST. JOHN'S

Coronation Celebrations – The Coronation of the King will be celebrated by the Provincial Government with a short procession along Bannerman Road into the Government House grounds, followed by a ceremony. This event will take place on May 6 beginning at 10:00am.

Road closure:

- Full road closure on Bannerman Road, from Circular Road to Military Road from 8:00am – 10:15am.
- The procession will be staged along Bannerman Road.
- The procession will begin at 10:00am and last approximately 5 minutes as they turn on to Military Road and directly into the main gates at Government House.
- 10:00am – 10:05am – hold traffic on Military Road.

RNC will be present to implement all closures, and will hold traffic along Military Road for just long enough for the procession to get through the Government House gates.



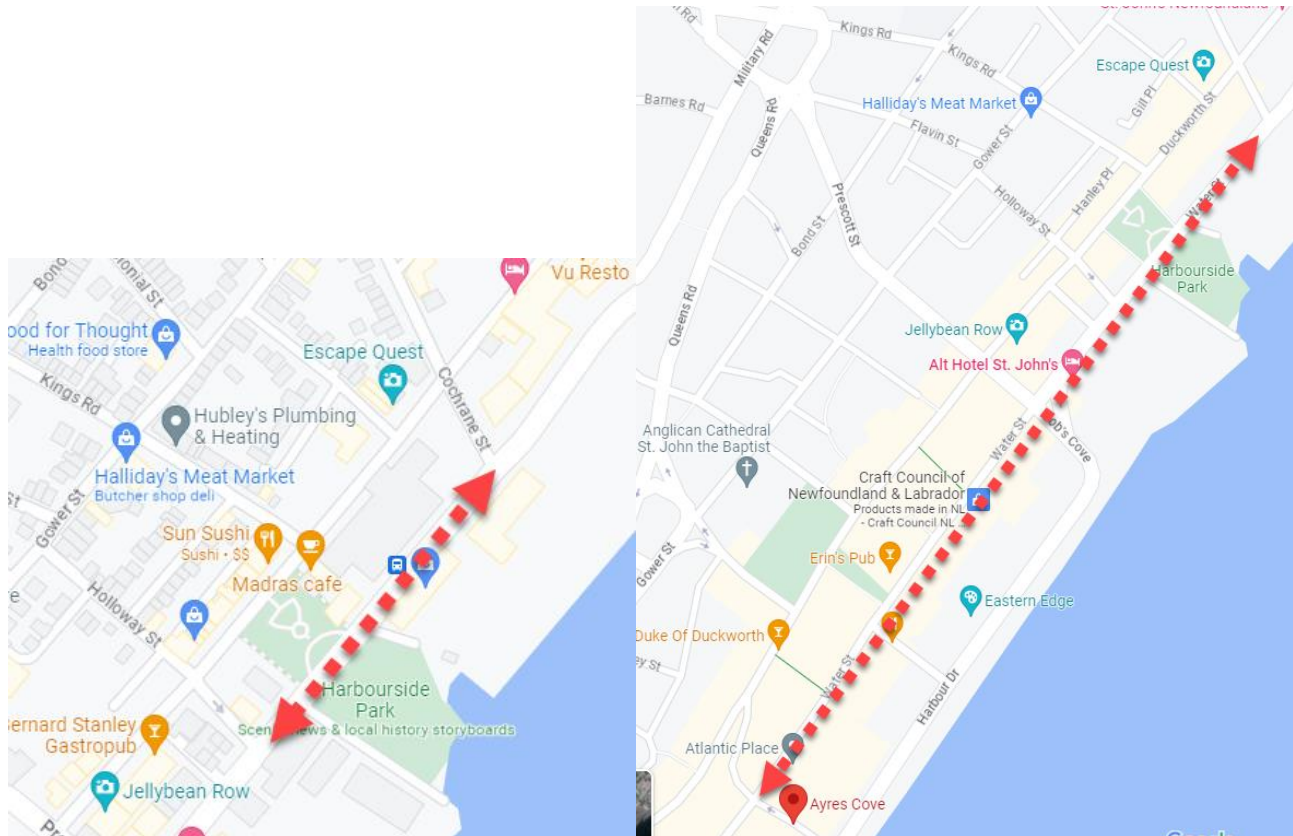
Battle of the Atlantic Parade and Procession – The Royal Canadian Navy is requesting the following road closure for their event on May 7. The ceremony will take place at the National War Memorial, followed by a brief procession from the Memorial past the Court House on Water Street. Military Police will be present to implement road closure.

Water Street, from Holloway Street to Cochrane Street

- 8:00am – 11:00am
- Resident access will be maintained at Queen's Cove

Water Street, from Cochrane Street to Ayres Cove

- 10:00am – 10:30am



Key Considerations/Implications:

1. Budget/Financial Implications: N/A
2. Partners or Other Stakeholders: Government of Newfoundland and Labrador, NLAA, HMCS Cabot.
3. Alignment with Strategic Directions: N/A
4. Alignment with Adopted Plans: N/A
5. Accessibility and Inclusion: N/A
6. Legal or Policy Implications: N/A
7. Privacy Implications: N/A
8. Engagement and Communications Considerations: N/A
9. Human Resource Implications: N/A

10. Procurement Implications: N/A

11. Information Technology Implications: N/A

12. Other Implications: N/A

Recommendation:

That Council approve the road closures associated with the following events: ANE Mile on April 30, Coronation Celebrations on May 6, and the Battle of the Atlantic Parade and Ceremony on May 7.

Prepared by: Christa Norman, Special Projects Coordinator

Approved by: Erin Skinner, Supervisor of Tourism and Events

Report Approval Details

Document Title:	SERC - 2023 Road Closures 1.docx
Attachments:	
Final Approval Date:	Apr 20, 2023

This report and all of its attachments were approved and signed as outlined below:

Erin Skinner - Apr 20, 2023 - 3:36 PM

Tanya Haywood - Apr 20, 2023 - 3:41 PM