




2 BARROWS ROAD

-  PROPERTY BOUNDARY
-  WETLAND AREA
-  15m WETLAND BUFFER

DISCLAIMER: This map is based on current information at the date of production.

CITY OF ST. JOHN'S